




TRANSPORTATION

-  Village Boundary
-  Parcels
-  Lakes/Ponds
-  Rivers/Streams
-  State Highway
-  Local Roads
-  Adirondack Trail
-  Southern Adirondack Trail

VILLAGE
OF
SPECULATOR

MASTER PLAN



Prepared by:
Hamilton County GIS Resource Center
9/2006.

Disclaimer: This information has been produced and processed from a variety of source materials believed to be reliable. No warranty, expressed or implied, is made regarding accuracy, adequacy, completeness, legality, reliability or usefulness.